



U.S. DEPARTMENT OF THE INTERIOR  
U. S. GEOLOGICAL SURVEY

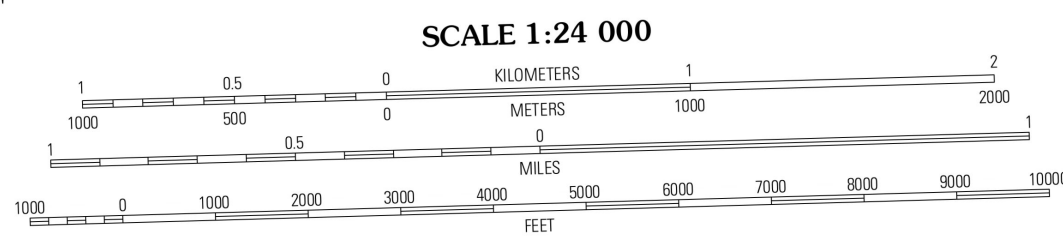



MANCHESTER QUADRANGLE  
CONNECTICUT  
7.5-MINUTE SERIES



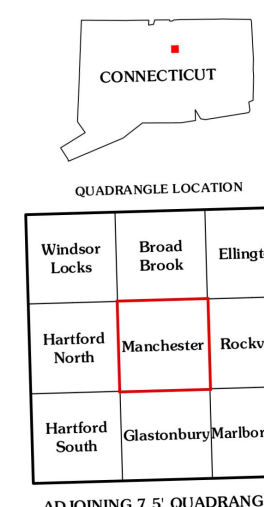
Produced by the United States Geological Survey  
North American Datum of 1983 (NAD83)  
World Geodetic System of 1984 (WGS84)  
Projection and Datum: Universal Transverse Mercator, Zone 18T  
1 000-meter grid; Connecticut Coordinate System of 1983

Imagery: N/AIP, August 2010  
©2006-2011 TomTom  
Names: GNIS, 2011  
Hydrography: National Hydrography Dataset, 2010  
Contours: National Elevation Dataset, 2012  
Boundaries: Census, IBWC, IBC, USGS, 1972 - 2010



CONTOUR INTERVAL 10 FEET  
NORTH AMERICAN VERTICAL DATUM OF 1988

This map was produced to conform with the  
National Geospatial Program US Topo Product Standard, 2011.  
A metadata file associated with this product is draft version 0.6.2



ROAD CLASSIFICATION  
Interstate Route  
US Route  
Ramp  
State Route  
Local Road  
4WD

QUADRANGLE LOCATION

Windsor Locks	Broad Brook	Ellington
Hartford North	Manchester	Rockville
Hartford South	Glastonbury/Marlborough	

ADJOINING 7.5 QUADRANGLES

MANCHESTER, CT  
2012

