























TOLLAND WATER SYSTEM
AMENDMENT TO THE TOLLAND WATER SUPPLY PLAN
AUGUST 2011


 Contour Interval 20'
 Datum NAD 1983
 1" = 700'

- | | | |
|--|---|--|
| <ul style="list-style-type: none">  Tolland Hydrant  CT Water Hydrant  Dry Hydrant | <p>Date Constructed</p> <ul style="list-style-type: none">  Tolland Water Wells  Pressure Reduction Valve  Water Storage Tank | <ul style="list-style-type: none">  Buildings  Well Field Aquifer  Town Land  Town Land w/Water Infrastructure  100 Year Flood  State Land |
| <p>Water Lines</p> <p>DIAMETER</p> <ul style="list-style-type: none">  4  6  8  10  12 | <ul style="list-style-type: none">  1985-1989  1990's  2000 and later  Early 80's | |